



Marinas / Buchten – EuroSail 2014

Übersicht

Sa 06.09.2014 Biograd	2
So 07.09.2014 Jezera	3
Mo 08.09.2014 Soline Pasmann.....	4
Di 09.09.2014 Iz Veli	7
Mi 10.09.2014 Zaliv Pantera	8
Do 11.09.2014 Zadar.....	10



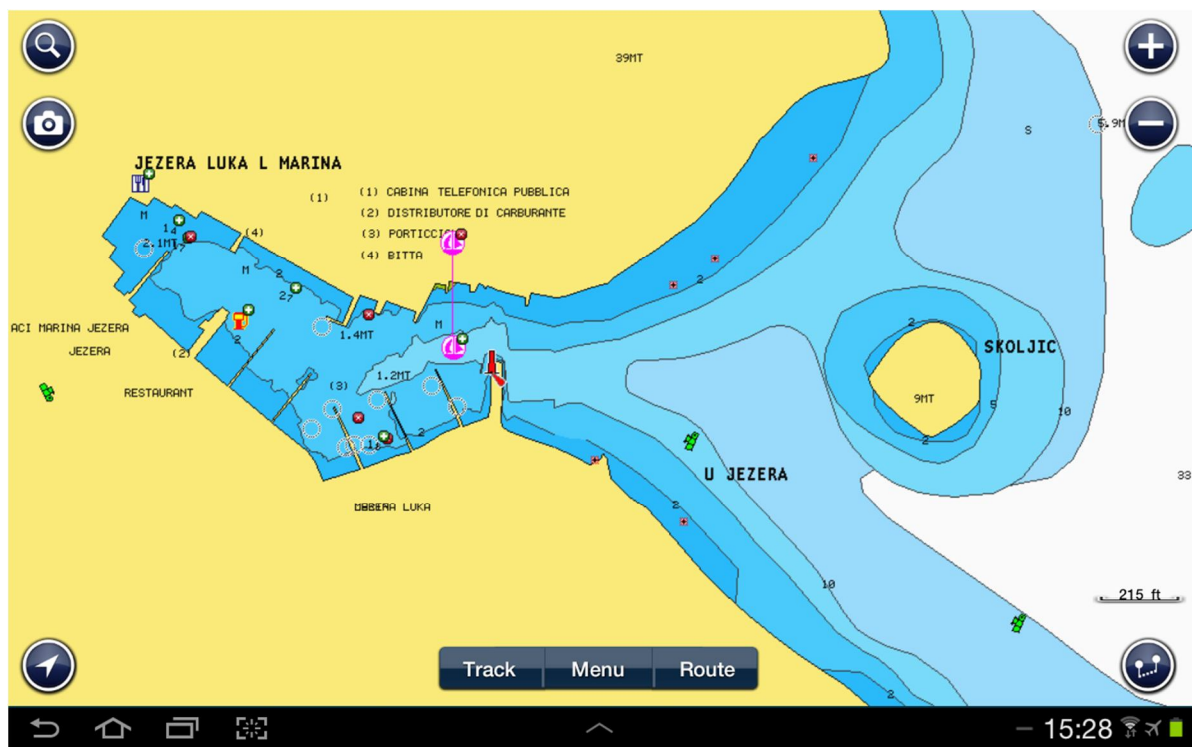
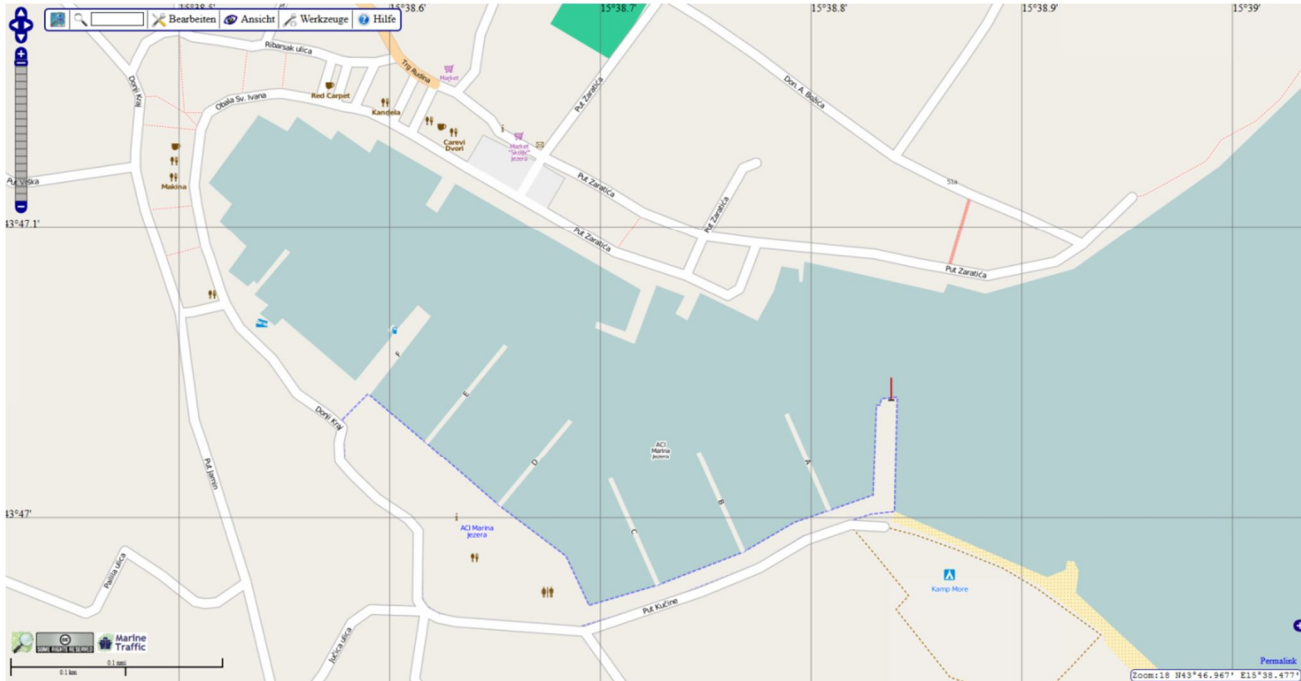
Sa 06.09.2014 Biograd

Koordinaten: [43°56,5N 015°26,5E](#)



So 07.09.2014 Jezera

Koordinaten: [43°47,1N 015°39,2E](#)

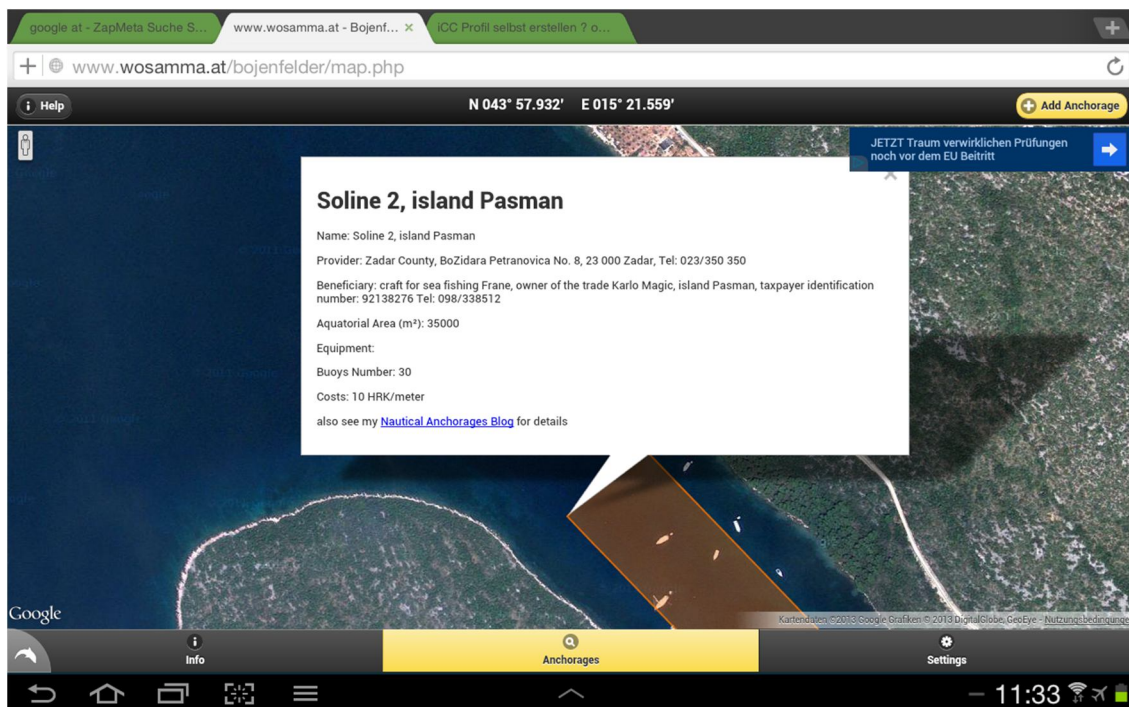
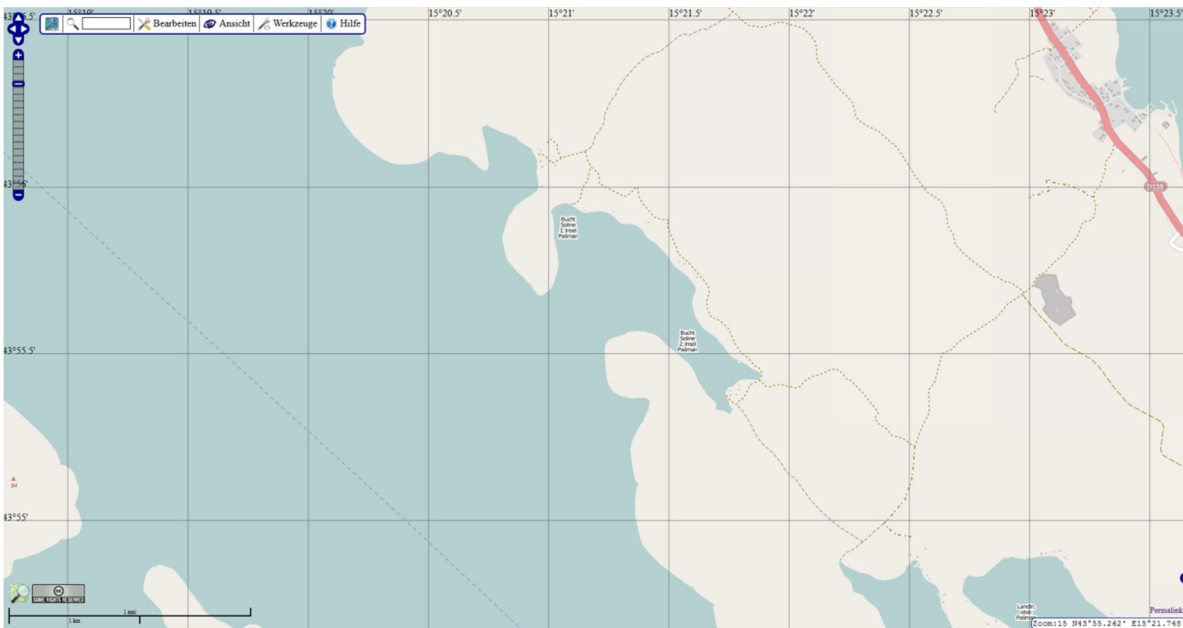


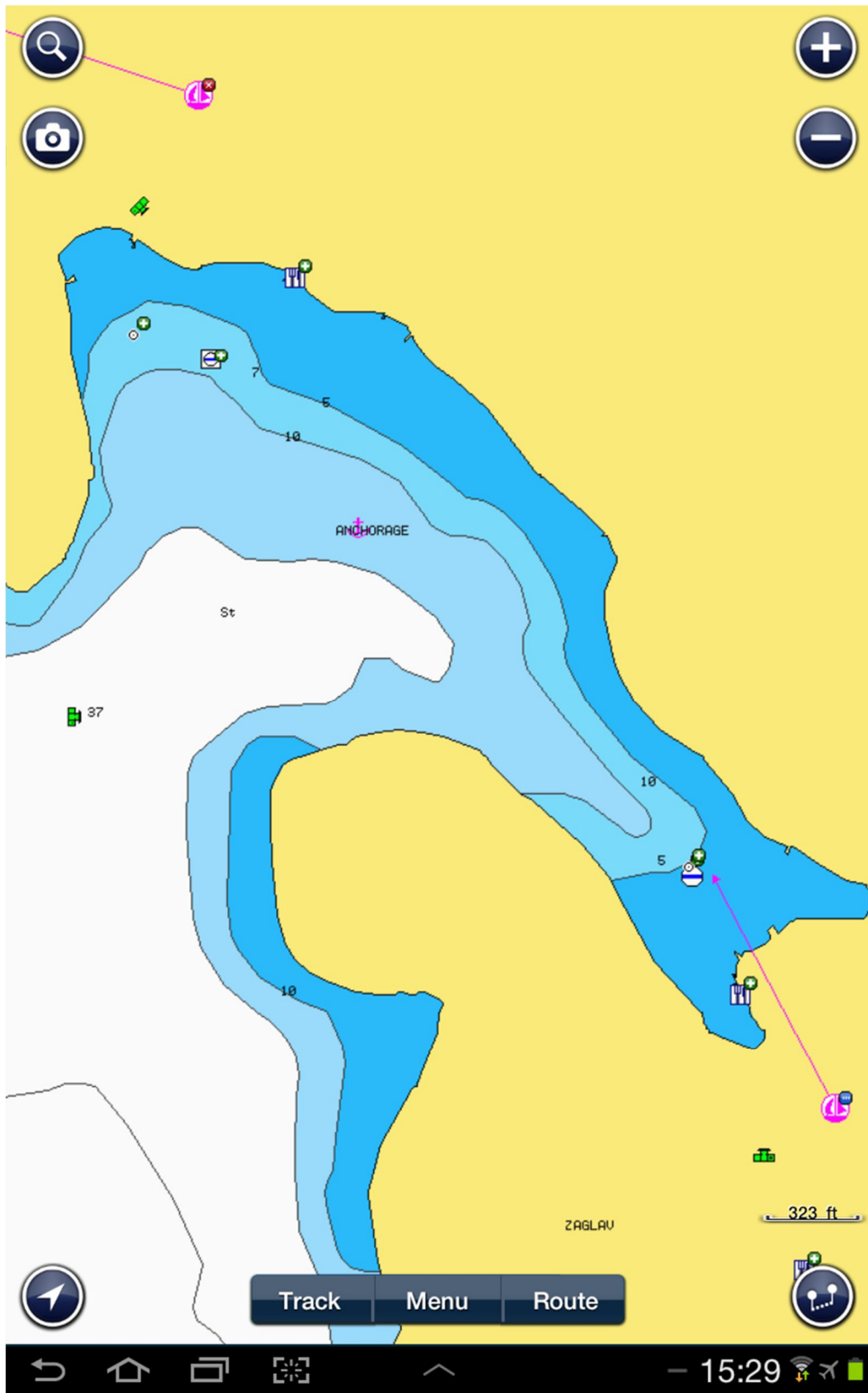


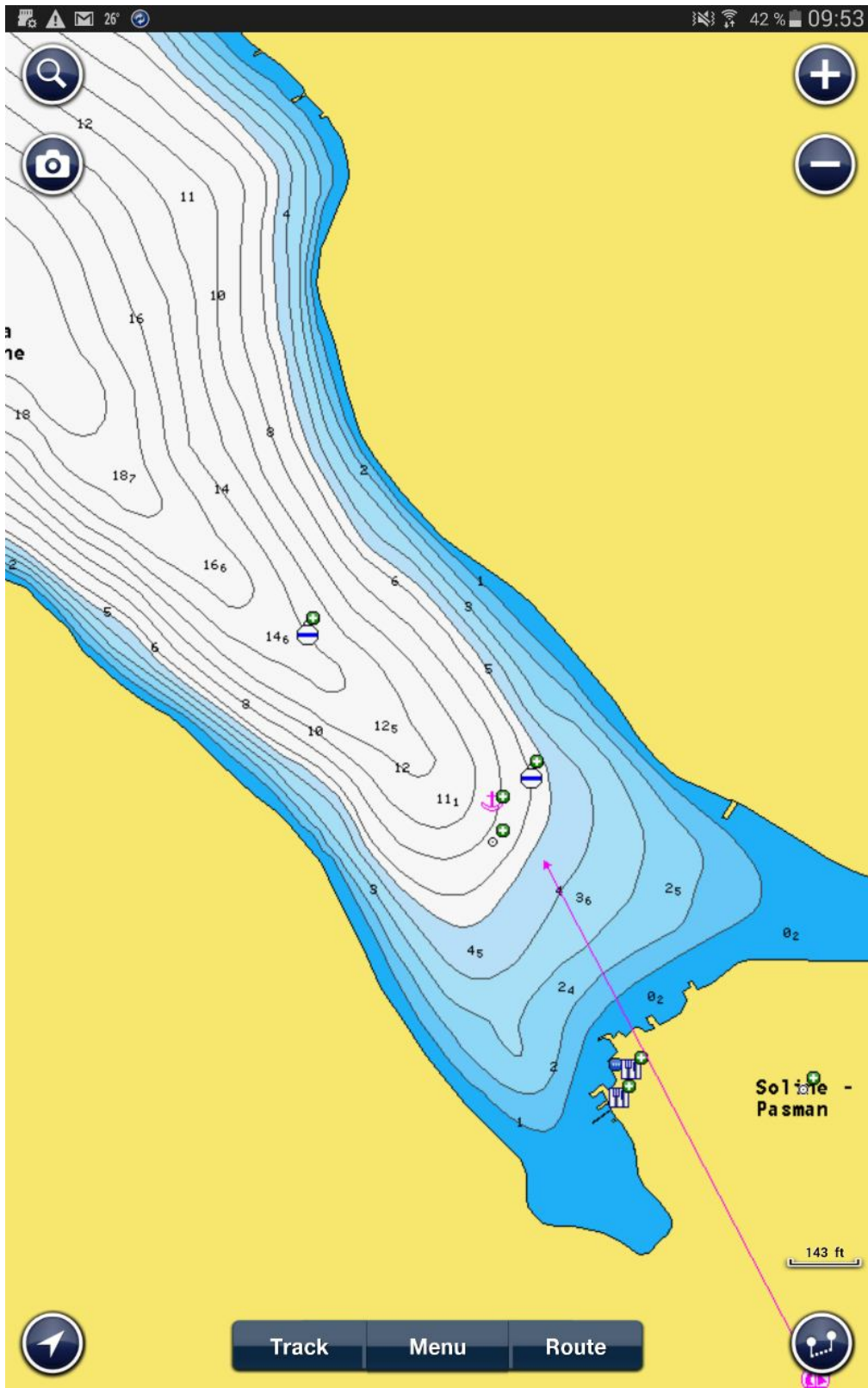
Mo 08.09.2014 Soline Pasmann

Koordinaten: [43°55,6N 015°21,2E](#)

Bojenfeld Soline 1: 18 Bojen
Bojenfeld Soline 2: 30 Bojen
Bojen Provider Zadar County 023/350 350
Betreuer: Karlo Magic 098/33 85 12
Kosten 10 HKR/Meter



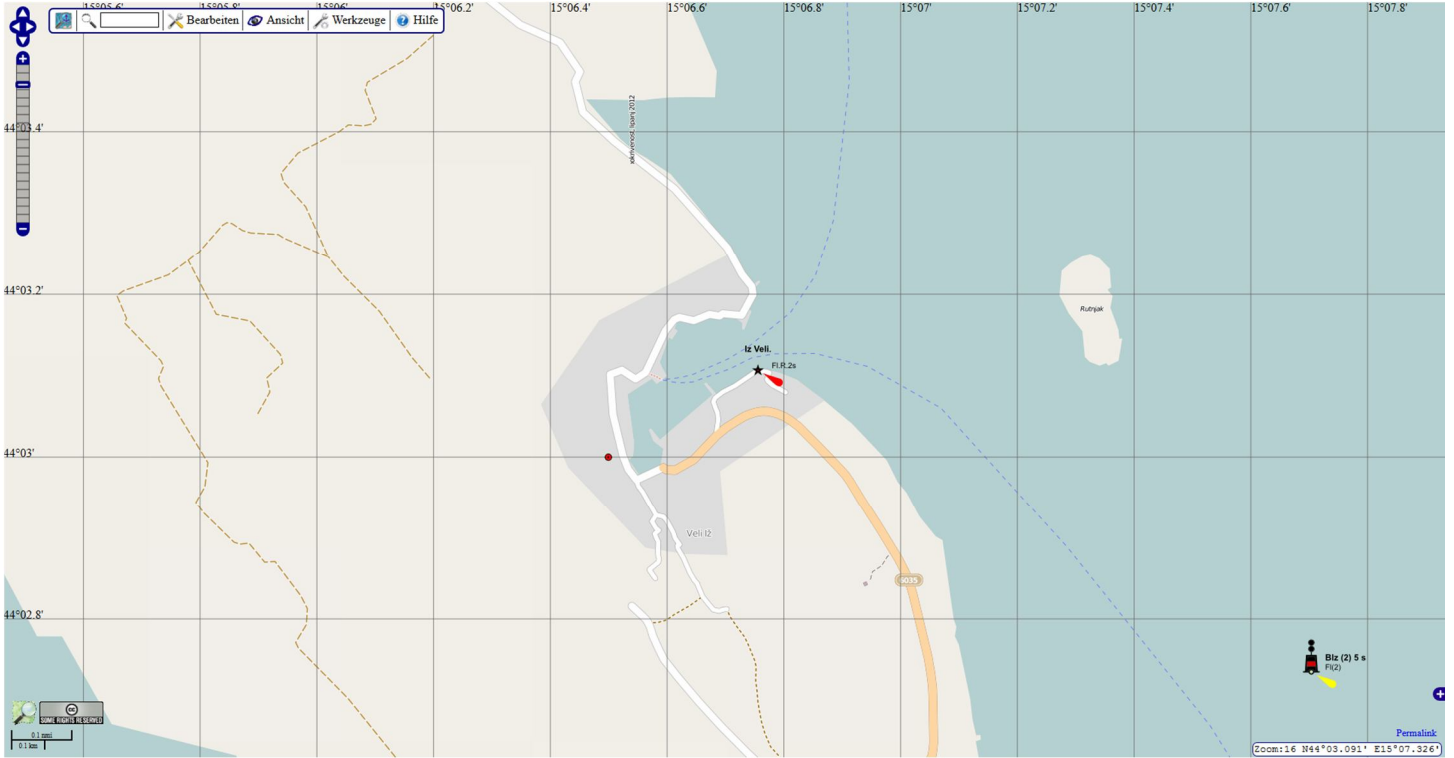






Di 09.09.2014 Iz Veli

Koordinaten: [44°03,2N 015°06,8E](#)

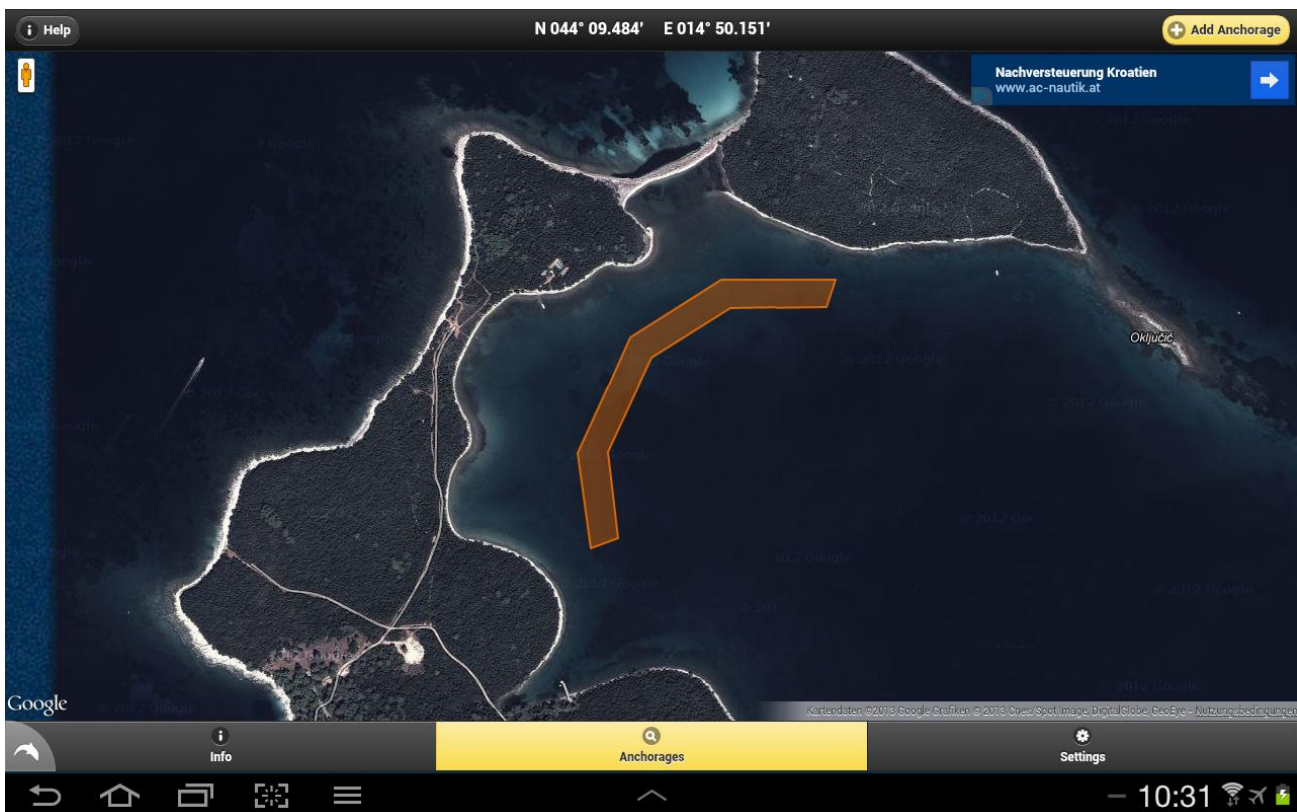
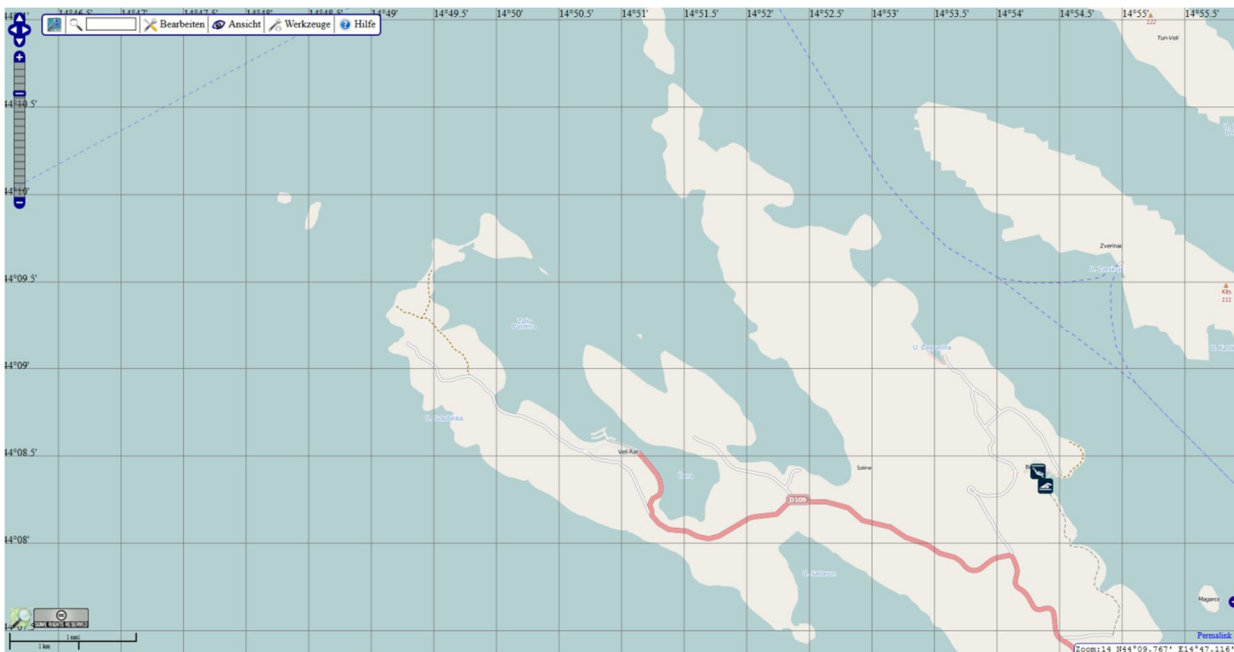


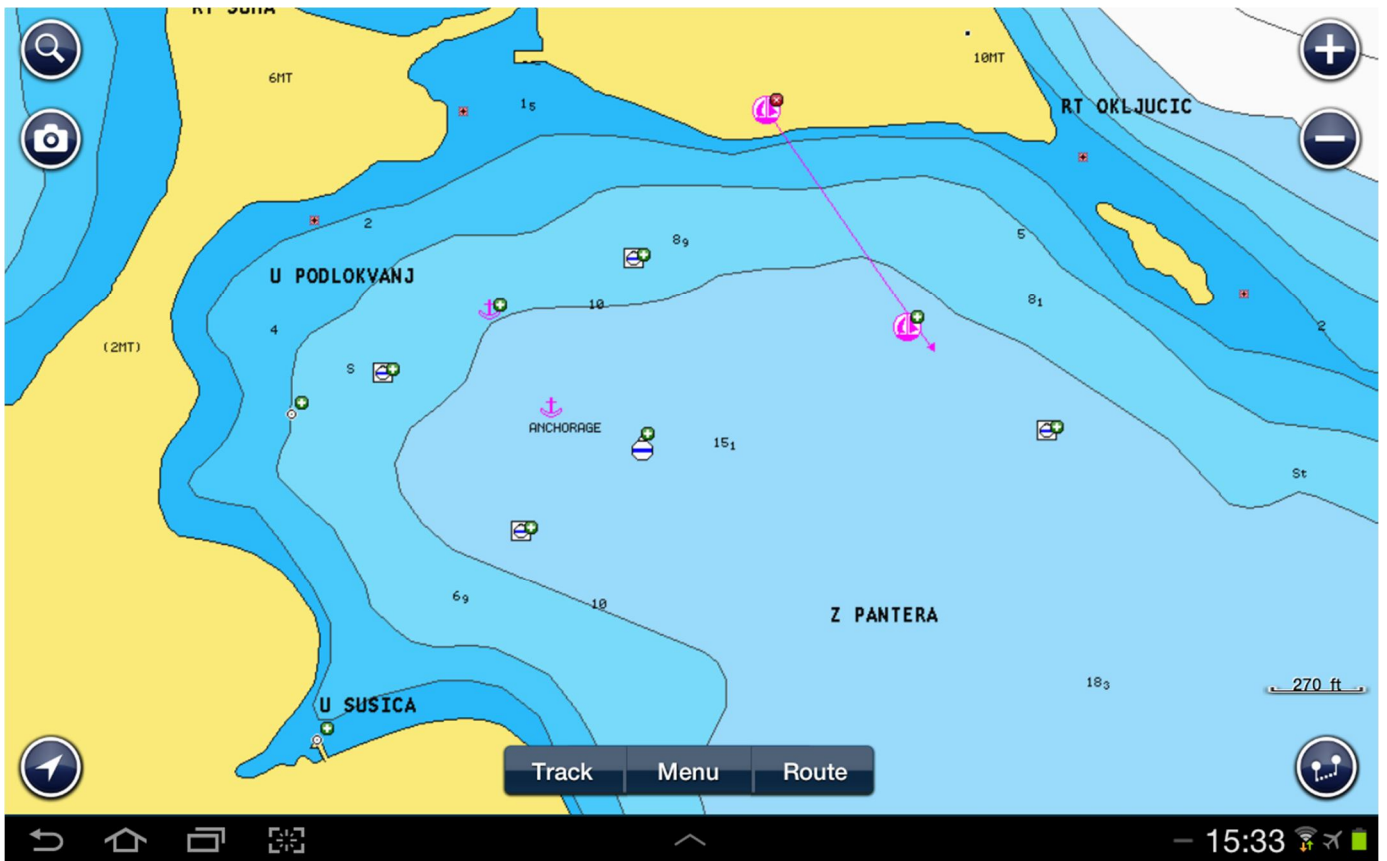
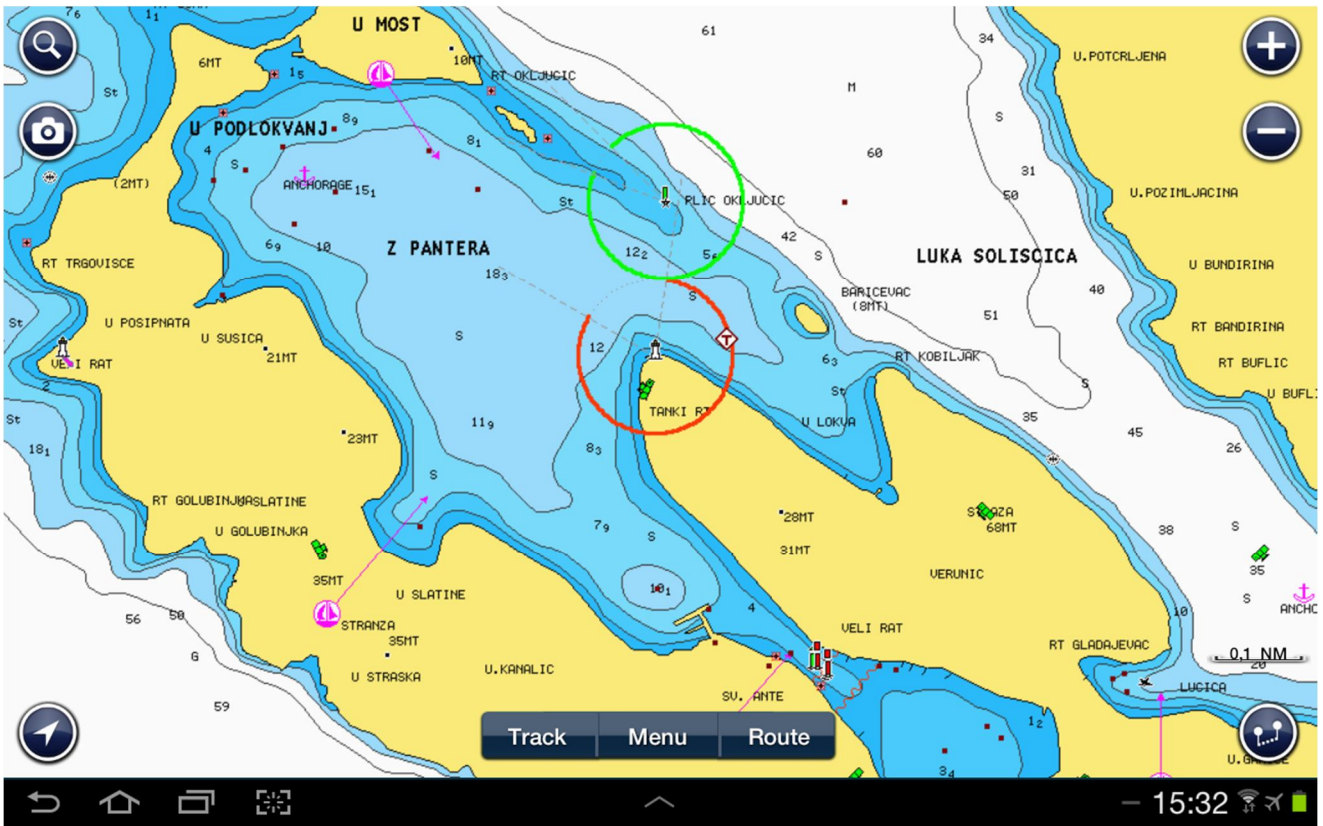


Mi 10.09.2014 Zaliv Pantera

Koordinaten: [44°09,0N 014°50,5E](#)

Bojenfeld : 61 Bojen
Bojen Provider Zadar County 023/350 350
Betreuer: Mulic 098/16 78 112
Kosten 15 HKR/Meter







Do 11.09.2014 Zadar

Koordinaten: [N44°07.116' - E15°13.650](#)

