



Marinas / bays – EuroSail 2014

Overview

Sa 06.09.2014 Biograd	2
So 07.09.2014 Jezera	3
Mo 08.09.2014 Soline Pasmann.....	4
Di 09.09.2014 Iz Veli	7
Mi 10.09.2014 Zaliv Pantera	8
Do 11.09.2014 Zadar.....	10



Sa 06.09.2014 Biograd

Coordinates: [43°56,5N 015°26,5E](#)





Mo 08.09.2014 Soline Pasmann

Coordinates: [43°55,6N 015°21,2E](#)

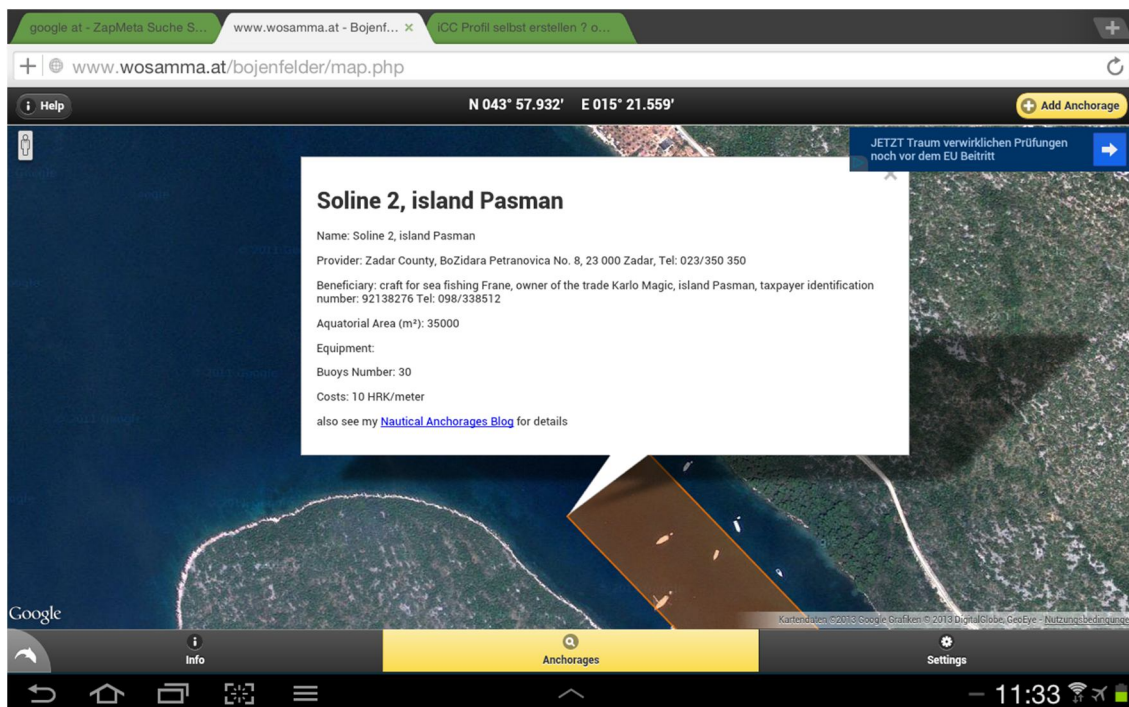
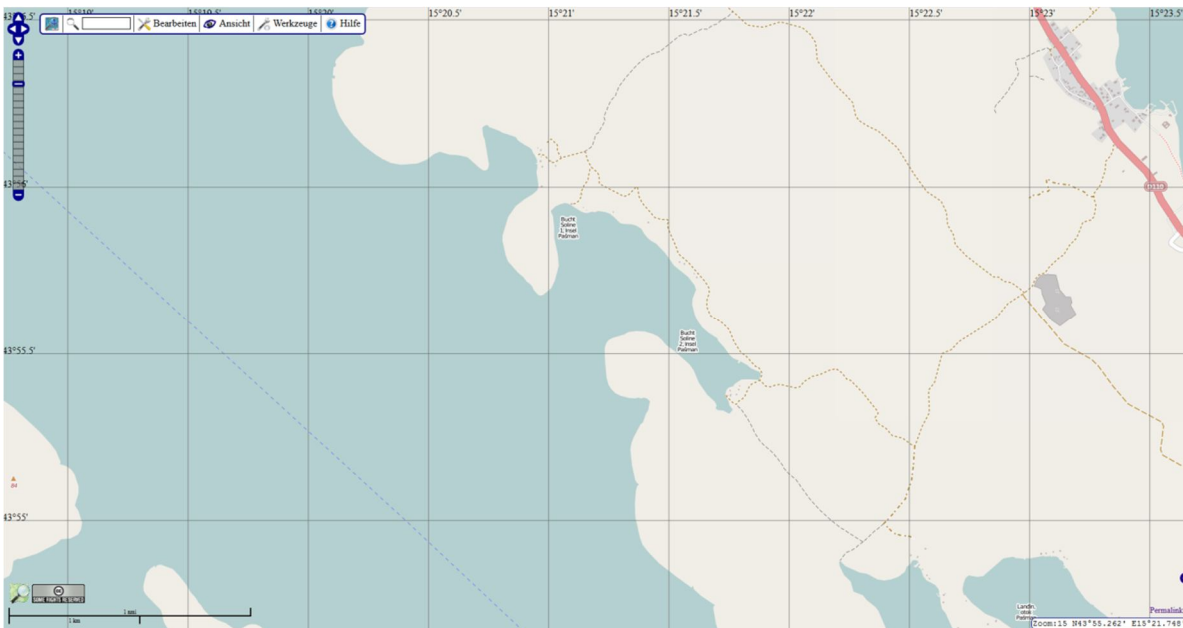
Bouys zone 1: 18 bouys

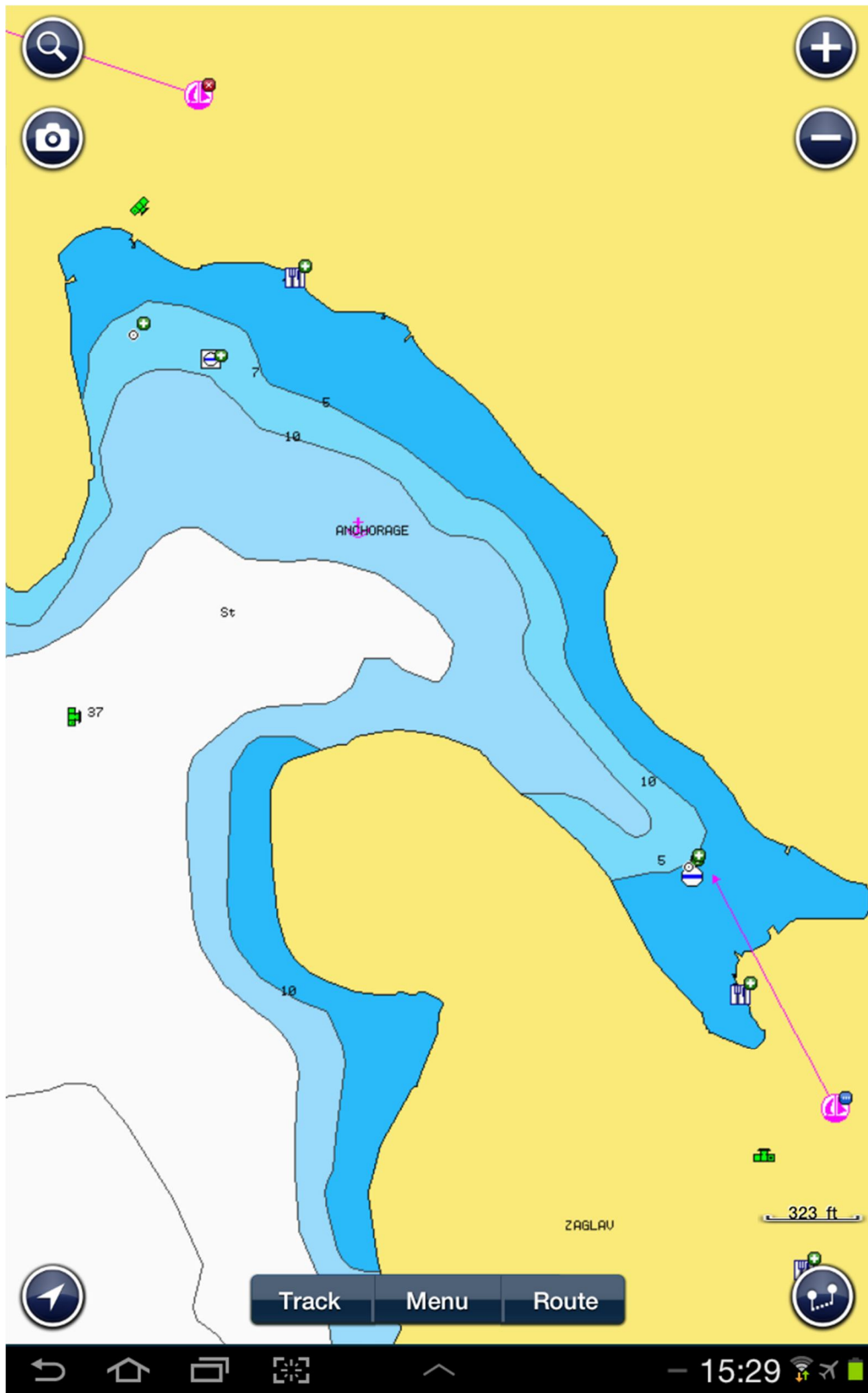
Bouys zone 2: 30 bouys

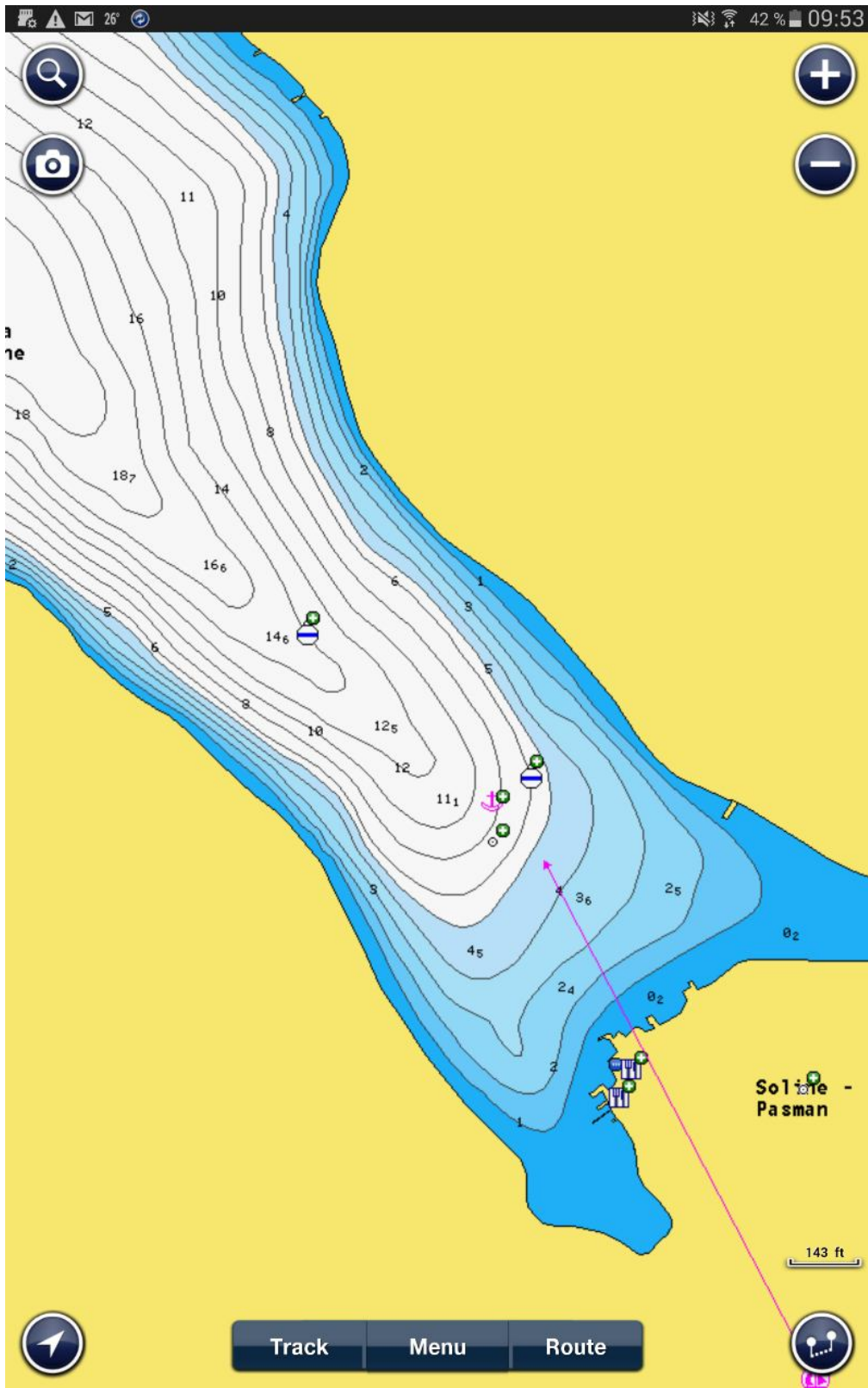
Bouys provider Zadar County +38523350350

Person in charge: Karlo Magic +38598338512

Dues 10 HKR/Meter



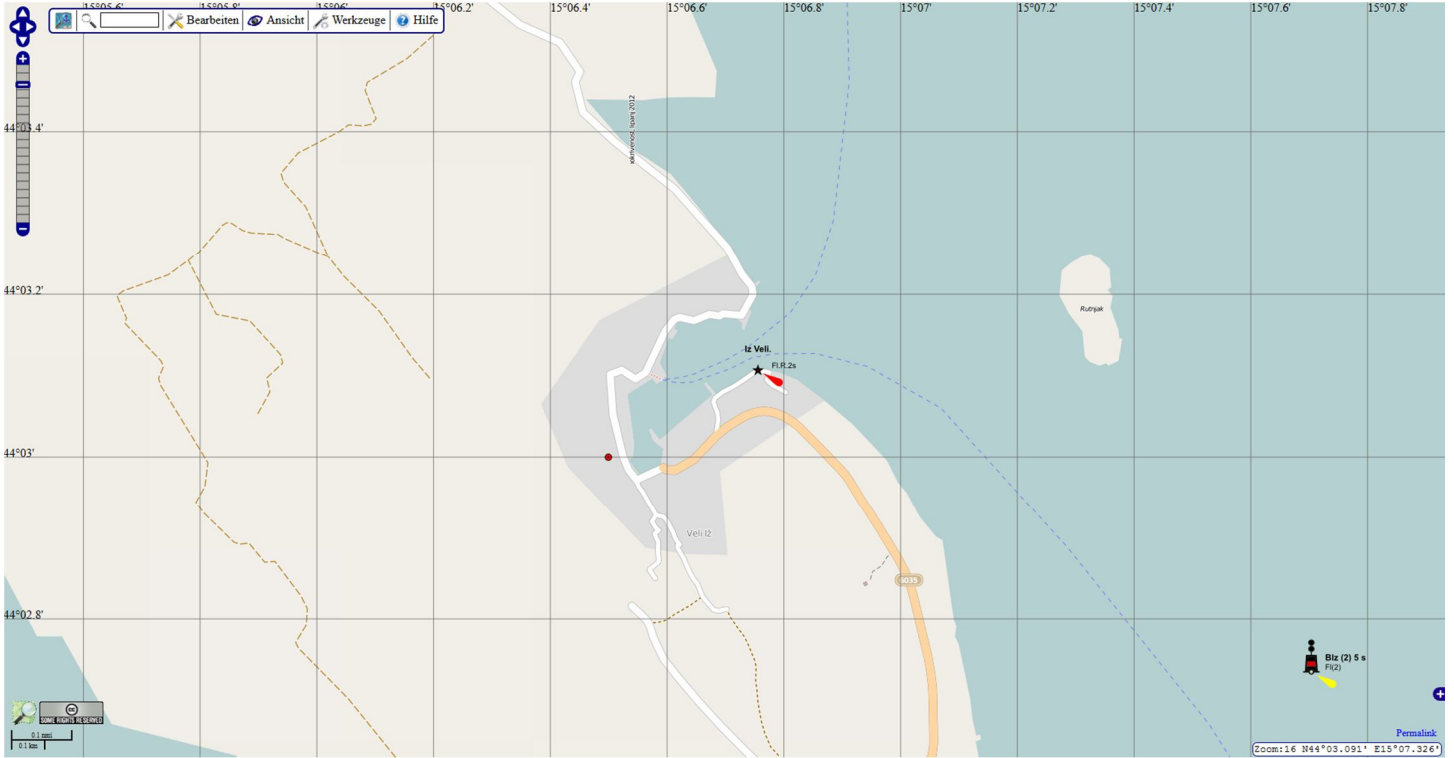






Di 09.09.2014 Iz Veli

Coordinates: [44°03,2N 015°06,8E](#)





Mi 10.09.2014 Zaliv Pantera

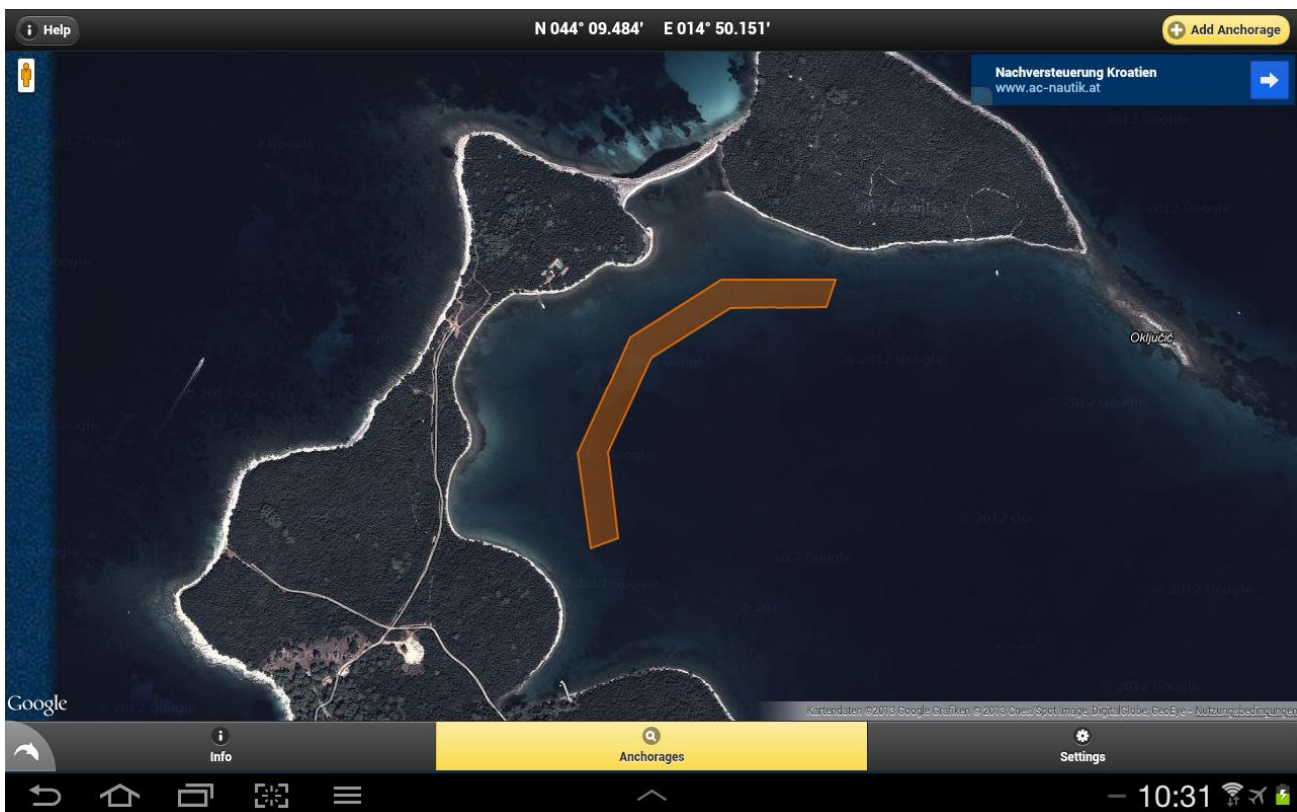
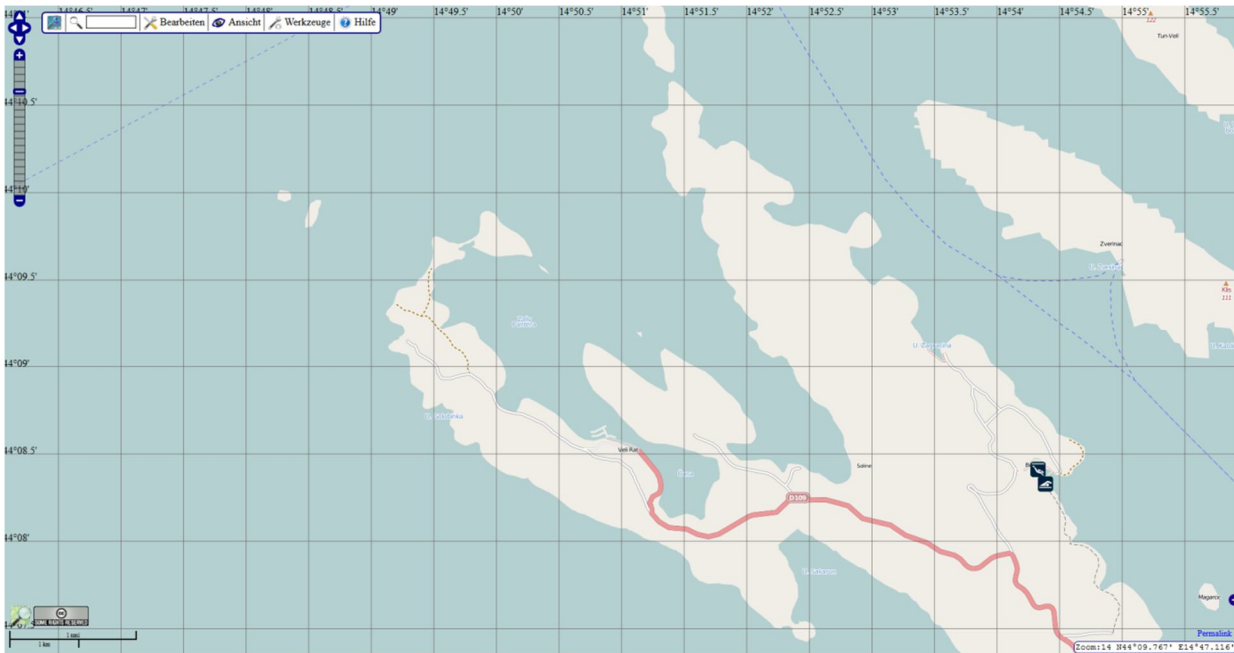
Coordinates: [44°09,0N 014°50,5E](#)

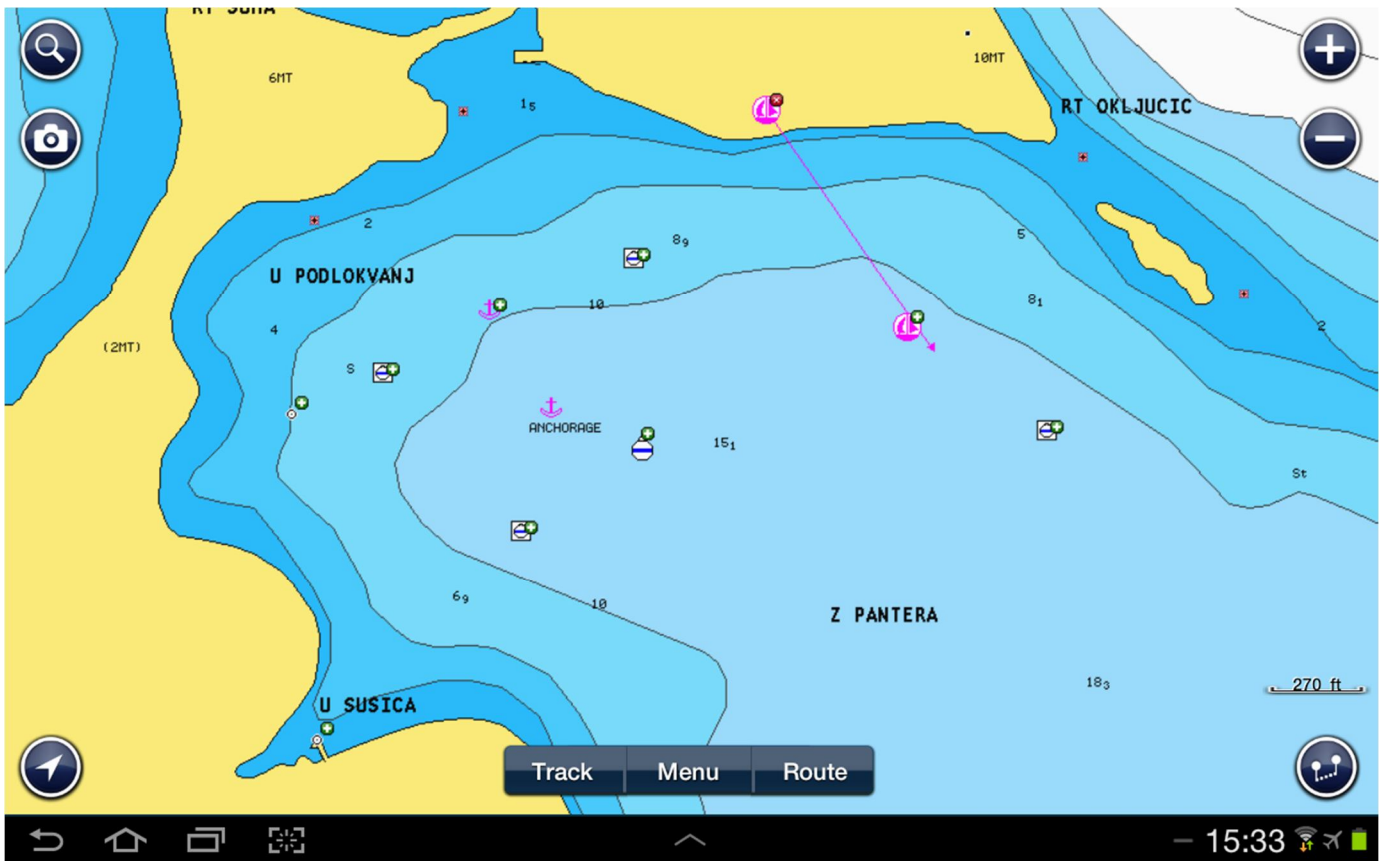
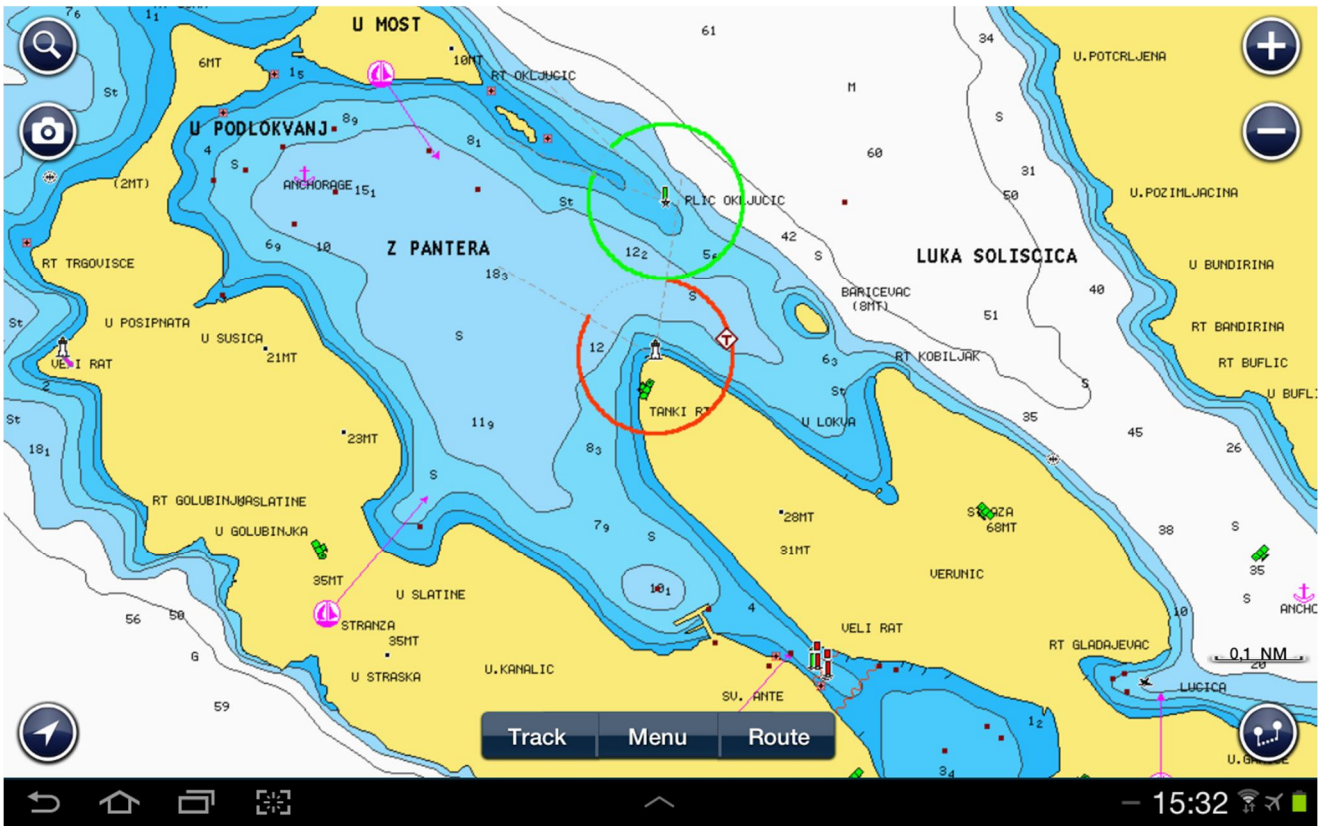
Bouys zone: 61 Bojen

Bouys provider Zadar County +38523350350

Person in charge: Mr. Mulic +385981678112

Dues 15 HKR/Meter







Do 11.09.2014 Zadar

Coordinates: [N44°07.116'](#) - [E15°13.650'](#)

